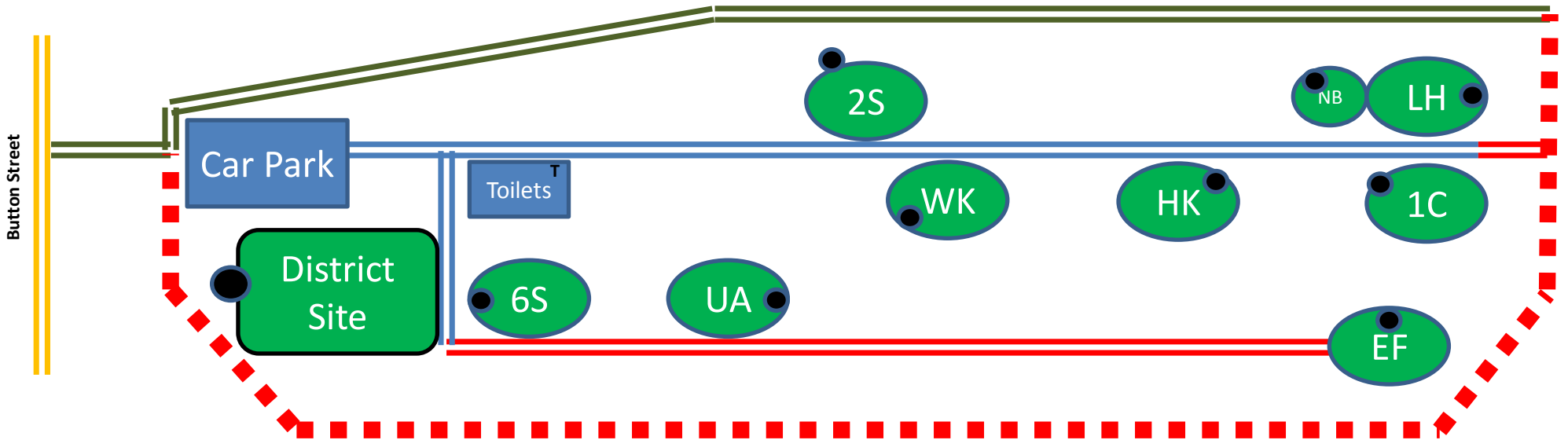








Swanley District Scouts' Campsite Farningham Wood



Map Key:

-  B-Road.
-  Bridleway.
-  Track – Only cars with 4x4.
-  Track – Only Jeeps / Land Rovers.
-  Farmer's Track – Out of Bounds.
- NB: All tracks used at owner's own risk.
-  Campfire Circle
- T** Fresh Water Tap.